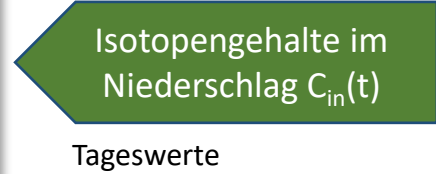
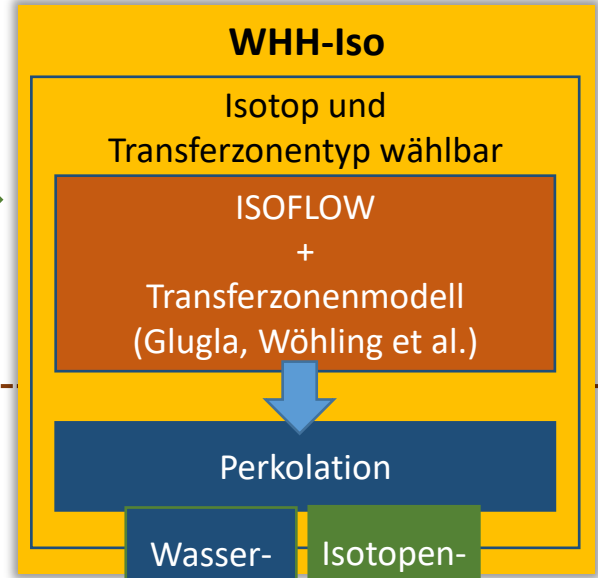
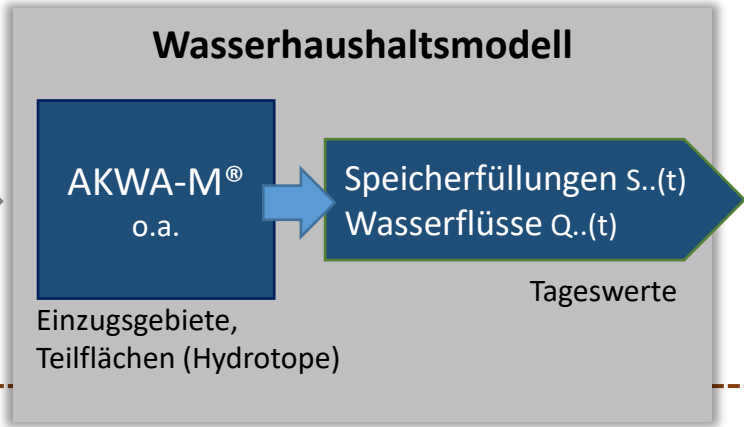


- Gebietsparameter
- Meteorologische Daten
  - Niederschlag
  - Sonnenscheindauer
  - Rel. Luftfeuchte
  - Lufttemperatur



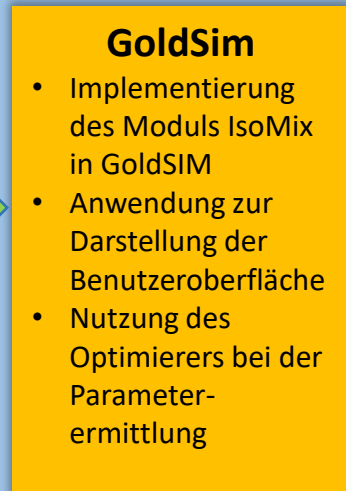
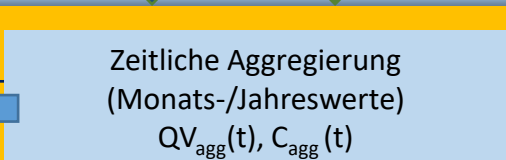
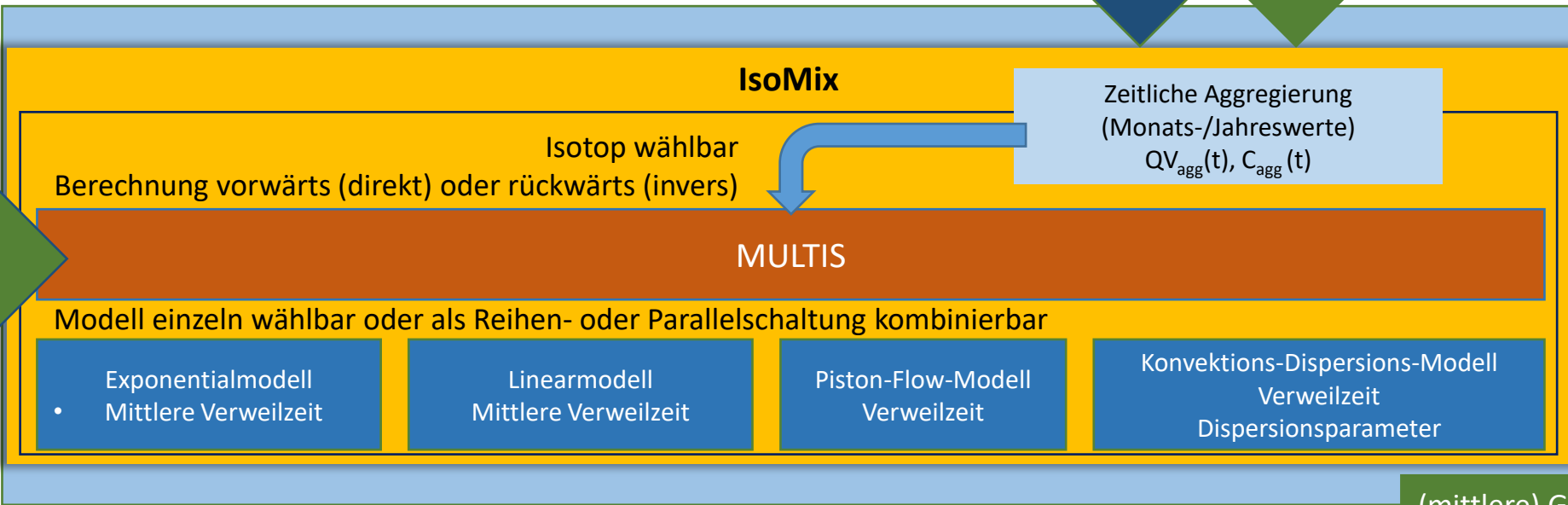
ungesättigte Zone / vadose Zone

gesättigte Zone / Grundwasserleiter

Monatswerte

Einzugsgebiete, Teilflächen (Hydrotipe)

alternativ:  
Datenreihen  
aus anderen  
Messungen,  
Modellen, ...



(mittlere) Grundwasserverweilzeit